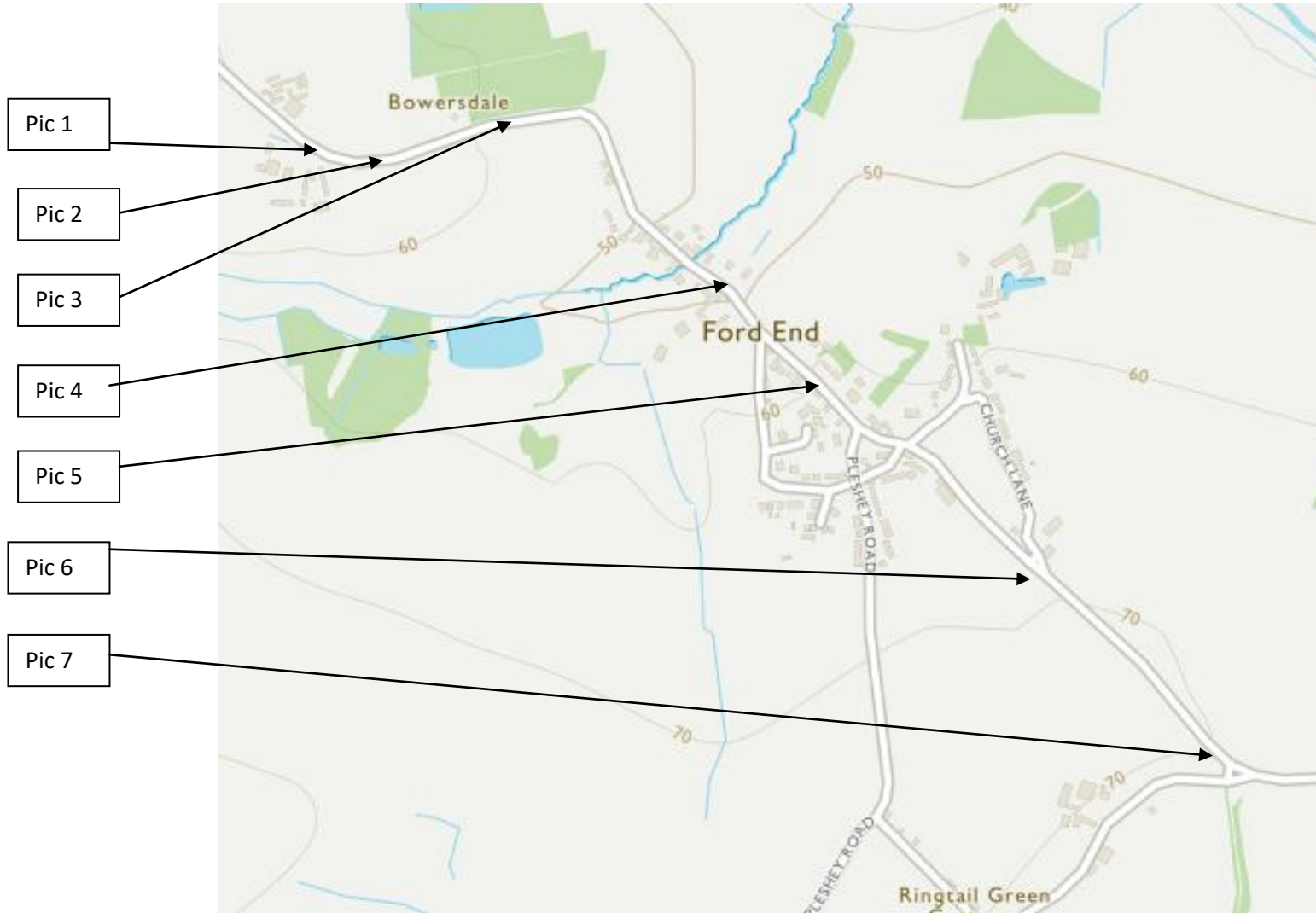


Agenda Item 21/705 To address the reduction of pavement widths in the parish due to encroachment of the verges and determine what action can be taken to recover them





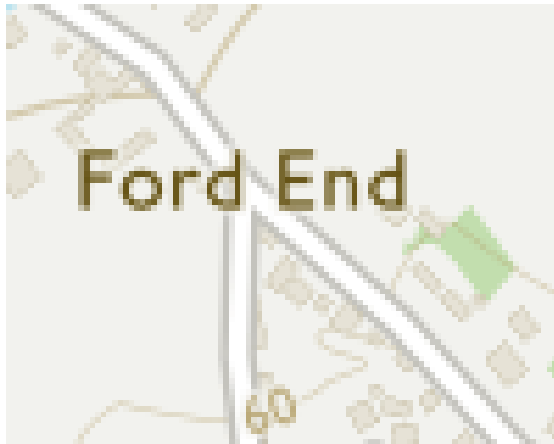
### Main Road, Gt Dunmow end of Ford End

- Pic 1 – from bend to Kings Farm
- Pic 2 – from Bowersdale to bend
- Pic 3 – from Bowersdale to RH bend entering Ford End

Path badly deteriorated, very narrow, overgrown by verge





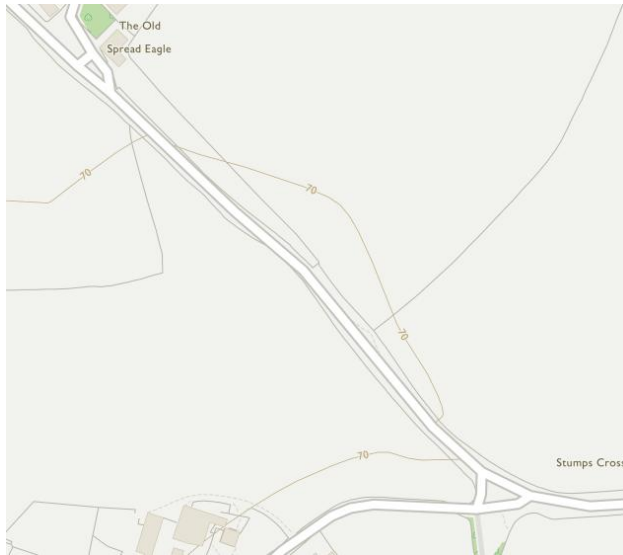


### Sandon Hill, Main Road, Ford End

- Pic 4 – uphill towards bus stop from bend by Home Pastures
- Pic 5 – downhill from bus stop towards bend by Home Pastures

Path very narrow, overgrown by verge





### Main Road, Chelmsford end of Ford End

- Pic 6 – Chelmsford direction from village exit to towards Dunmow Lane path completely overgrown
- Pic 7 – Dunmow direction from Dunmow Lane towards Ford End entrance showing some original path

Path very narrow, overgrown by verge

