




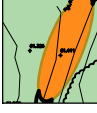





This map is reproduced from Ordnance Survey material with the permission of Ordnance Survey on behalf of the Controller of Her Majesty's Stationary Office. © Crown copyright. Unauthorised reproduction infringes Crown copyright and may lead to prosecution or civil proceedings. Stockport Metropolitan Borough Council 100019571 2022



-  Works Boundary
-  Existing path to be retained
-  5620m²
Existing pitch carpet to be removed and remaining pitch construction to be overlain with 300mm well firmed depth of topsoil and seeded with amenity sports turf mix seed at suppliers suggested rate.
-  Smooth sided ditch.
500mm deep. 2m wide at top and 1m wide at bottom.
remove top 100mm and cart to tip. Retain and spread remaining excavated material on the pitch
-  Smooth sided ditch.
500mm deep. 2m wide at top and 1m wide at bottom.
remove top 100mm and cart to tip. Retain and spread remaining excavated material on the pitch lay 300mm dia. perforated pipe and backfil to level with DOT type 1
-  Ditch ends prior to this feature.
This feature to be a soakaway:
Excavate to a depth of 2m over an area of 55M² and cart to tip. Backfill to existing GL with 50-70mm grade clean stone.
-  For Information: There is a future, community, desire to have raise bed planters for growing food and tree planting on this green site off the pitch location.
-  Proposed location for pedestrian access to be opened up

FOR CONSTRUCTION



STOCKPORT
METROPOLITAN BOROUGH COUNCIL
HIGHWAYS AND TRANSPORTATION
STOPFORD HOUSE
STOCKPORT SK1 3XE
Tel : 0161 474 4425

AMENDMENTS				
DRAWN	CHECKED	DATE	No	AMENDMENT
XX	XX	XX.XX.XX	A	XX

JOB TITLE
PEEL MOAT OPEN SPACE

DRAWING TITLE
PROPOSED WORKS

Drawn RN	Engineer RN	Checked PWC	Approved AV
Date 07/09/2022	Date 07/09/2022	Date	Date
Scale 1:1000			Revision B
Drawing No. C_3000_003			