





Map Title: Proposed Diversion of Public Bridleways Hamsey 17, St Anne Without 3, Lewes 29b		East Sussex County Council County Hall St Annes Crescent Lewes  eastsussex.gov.uk
Key: Public Footpath  Bridleway  Proposed Diversion 		
Date: 17/10/2016	Map No: HAM/STA/LEW/17/3/29b/2016/V1	
Scale: 1:2,200	Author: cr	

© East Sussex County Council 2016.
 Aerial Photography © Getmapping.com 2016.
 This map is reproduced from Ordnance Survey material with the permission of Ordnance Survey on behalf of the Controller of Her Majesty's Stationary Office © Crown copyright. Unauthorised reproduction infringes Crown copyright and may lead to prosecution or civil proceedings. 100019601. 2016.