

Wildlife and Countryside Act 1981

The Definitive Map and Statement for the County of Essex

The Essex County Council Definitive Map Modification No. 625
(Braintree District) Order 2018

This Order is made by Essex County Council under Section 53(2)(b) of the Wildlife and Countryside Act 1981 ("the Act") because it appears to that authority that the Definitive Map and Statement for the County of Essex require modification in consequence of the occurrence of events specified in Section 53(3)(a)(i), (ii) and (iii), namely the coming into operation of any enactment, instrument or other event described in the remarks column of the Appendix attached hereto whereby – (i) a highway shown or required to be shown in the map and statement has been authorised to be stopped up, diverted, widened or extended; or (ii) a highway shown or required to be shown in the map and statement as a highway of a particular description has ceased to be a highway of that description; or (iii) a new right of way has been created over land in the area to which the map relates, being a right of way such that the land over which the right subsists is a public path.

1. For the purpose of this Order the relevant date is 21st May 2018.
2. The Definitive Map and Statement for the County of Essex shall be modified as described in Part I and Part II of the Schedule and shown on the maps attached to the Order.
3. This Order shall take effect on the date it is made and may be cited as the Essex County Council Definitive Map Modification No. 625 (Braintree District) Order 2018.

Given under the Common Seal of the Essex County Council this 29th day of August in the year Two Thousand and Eighteen.

The COMMON SEAL of the ESSEX)
COUNTY COUNCIL was hereunto)
Affixed in the presence of:)

Attesting Officer

SARAH SMART



SCHEDULE

Part I Modification of Definitive Map

Description of paths or ways to be deleted

The lengths of ways to be deleted are as shown on the plan or plans to be found in the Appendix hereto.

Description of paths or ways to be added

The lengths of ways to be added are as shown on the plan or plans to be found in the Appendix hereto.

Part II Modification of Definitive Statement

Variation of particulars of paths or ways

The variation in the descriptions of the ways is shown in the Appendix hereto.

Parishes and Paths affected

<u>Parish</u>	<u>Path Numbers</u>
Foxearth	20, 21, 26, 49
Great Bardfield	12
Great Henny	22
Great Notley	26, 148, 149
Great Saling	5, 7, 10, 14
Greenstead Green	2, 4, 5, 42
Hatfield Peverel	1, 2, 34, 35, 36, 44
Helions Bumpstead	23, 24, 25, 32, 38, 54

The Essex County Council Definitive Map
Modification No 625.
(Braintree District) Order 2018

APPENDIX

The Essex County Council Definitive Map Modification No.625 (Braintree District) Order 2018
 Modifications to the Definitive Statement for; **FOXEARTH**

OS Sheet No.	Path No.	Classification	Changes to Path Descriptions	Remarks*
89SW	20	FP	Revised Description: From the road north west of Constable's farm in a south westerly direction with unspecified width for a distance of approximately 273 metres then becoming 2 metres in width for a distance of 43 metres to the footbridge where it meets Footpath 21.	The ECC FP20 Foxearth Public Path Extinguishment Order 2014 & The ECC FPs 20 & 21 Foxearth Public Path Diversion Order 2014 (HA80 s.118 & 119) Confirmed 5/9/14 Operative 3/10/14
89SW	21	FP	Revised Description: From the road near Footpath 19 in a southerly direction with unspecified width for approximately 120 metres then becoming 2 metres in width for a distance of 124 metres running in a south easterly direction along the field boundary past the footbridge and its junction with Footpath 20. Then returning to unspecified width the footpath continues in a south westerly then south easterly direction to its junction with Footpath 22.	The ECC FPs 20 & 21 Foxearth Public Path Diversion Order 2014 (HA80 s.119) Confirmed 5/9/14 Operative 3/10/14
84SW	26	FP	Revised Description: A footpath being 2 metres in width commencing from Huntsmans Lane for a distance of 136 metres in a south westerly direction north of the pond then in a south easterly direction. Then continuing with unspecified width west of Pond House (formerly Huntsman's) in a south westerly direction to the parish boundary with Pentlow where it continues as Footpath 24.	The ECC FP26 Foxearth Public Path Diversion Order 2014 (HA80 s.119) Confirmed 5/9/14 Operative 3/10/14

*This column includes limitations of conditions (if any) affecting the right of way in addition to such stiles, footbridges, field gates, hurdles, etc., as are indicated on the map

The Essex County Council Definitive Map Modification No.625 (Braintree District) Order 2018
 Modifications to the Definitive Statement for; **FOXEARH**

OS Sheet No.	Path No.	Classification	Changes to Path Descriptions	Remarks*
84SW	49	FP	New Entry: From Footpath 27 running in a south easterly then southerly direction until it meets Footpath 33. Path is 1.5 metres wide.	Public Path Creation Agreement (HA80 s.25) Made 5/9/14

*This column includes limitations of conditions (if any) affecting the right of way in addition to such stiles, footbridges, field gates, hurdles, etc., as are indicated on the map

The Essex County Council Definitive Map Modification No.625 (Braintree District) Order 2018
 Modifications to the Definitive Statement for; **GREAT BARDFIELD**

OS Sheet No.	Path No.	Classification	Changes to Path Descriptions	Remarks*
62NE	12	FP	Revised Description: From Dunmow Road with unspecified width in a south easterly direction for a distance of approximately 75 metres. Then with a width of 2 metres continuing along the field boundary in a north easterly direction then a south easterly then south westerly and then again in a south easterly direction for approximately 424 metres. Then returning to unspecified width it continues in a south easterly direction past Footpath 10 to its junction with Footpath 23.	The ECC FP12 Great Bardfield Public Path Diversion Order 2017 (HA80 s.119) Confirmed 23/6/17 Operative 21/7/17

*This column includes limitations of conditions (if any) affecting the right of way in addition to such stiles, footbridges, field gates, hurdles, etc., as are indicated on the map

The Essex County Council Definitive Map Modification No.625 (Braintree District) Order 2016
 Modifications to the Definitive Statement for; **GREAT HENNY**

OS Sheet No.	Path No.	Classification	Changes to Path Descriptions	Remarks*
83NE	22	FP	Revised Description: A footpath with a width of 2 metres commencing from its junction with Footpath 31 and 14 running in a south easterly direction along the north side of the ditch for a distance of approximately 463 metres where it then continues with unspecified width to its junction with the road and Footpath 24.	The ECC FP22 Gt Henny Public Path Diversion Order 2017 (HA80 s.119) Confirmed 12/6/17 Operative 10/7/17

*This column includes limitations of conditions (if any) affecting the right of way in addition to such stiles, footbridges, field gates, hurdles, etc., as are indicated on the map

The Essex County Council Definitive Map Modification No.625 (Braintree District) Order 2018
 Modifications to the Definitive Statement for; **GREAT NOTLEY**

OS Sheet No.	Path No.	Classification	Changes to Path Descriptions	Remarks*
72SW	26	FP	Revised Description: From London Road in a westerly direction past Footpath 32 to the A131 where it connects to Bridleway 148.	Part of Footpath 26, in country park, upgraded to Bridleway. Bridleway Creation Agreement (HA80 s.25) Made 14/3/2018.
72SW	148	BR	New Entry: From its junction with Bridleway 27, running in a north easterly direction along the existing track on the south side of the large lake to the track junction. It continues in a south easterly then easterly direction along the existing track on the south side of the smaller lake to the track junction then in a north easterly direction along the existing track to meet the highway of the A131. The path is 3 metres wide.	Part of Footpath 26, in country park, upgraded to Bridleway. Bridleway Creation Agreement (HA80 s.25) Made 14/3/2018.
72SW	149	BR	New Entry: From its junction with Bridleway 148 running in a north easterly direction along the existing track between the two lakes then continuing in an arc around the north side of the lake in an easterly direction on a grass surface. Then in a southerly direction it runs along the existing track on the eastern side of the small lake where it reconnects with Bridleway 148. The path is 3 metres wide.	New Bridleway in country park. Bridleway Creation Agreement (HA80 s.25) Made 14/3/2018.

*This column includes limitations of conditions (if any) affecting the right of way in addition to such stiles, footbridges, field gates, hurdles, etc., as are indicated on the map

The Essex County Council Definitive Map Modification No.625 (Braintree District) Order 2015
 Modifications to the Definitive Statement for; **GREAT SALING**

OS Sheet No.	Path No.	Classification	Changes to Path Descriptions	Remarks*
72SW	5	FP	Revised Description: This route is now in two sections. From the road east of Saling Grove with unspecified width for a distance of approximately 850 metres running in a south easterly direction. Then for a distance of 33 metres in a north easterly direction the width becomes 3 metres before connecting with Bridleway 7. Following the Bridleway for a short distance in a south easterly direction the footpath resumes south of the pond towards the parish boundary with Rayne where it continues as Footpath 4.	The ECC BR7 & FP5 Great Saling Public Path Diversion Order 2014 (HA80 s.119) Confirmed 7/4/14 Operative 5/5/14
72SW	7	BR	Revised Description: From the road south east of Onchors Farm with unspecified width for a distance of approximately 510 metres in a north easterly direction. Then with a width of 3 metres for a distance of 320 metres it continues in a north easterly direction then in an easterly direction along a track and then in a northerly direction along the eastern side of the hedge. Returning to unspecified width it continues north easterly to the parish boundary with Rayne at Mounts Farm where it meets the road.	The ECC BR7 & FP5 Great Saling Public Path Diversion Order 2014 (HA80 s.119) Confirmed 7/4/14 Operative 5/5/14

*This column includes limitations of conditions (if any) affecting the right of way in addition to such stiles, footbridges, field gates, hurdles, etc., as are indicated on the map

The Essex County Council Definitive Map Modification No.625 (Braintree District) Order 2015
 Modifications to the Definitive Statement for; **GREAT SALING**

OS Sheet No.	Path No.	Classification	Changes to Path Descriptions	Remarks*
62SE	10	BR	Revised Description: From the old county road for a distance of 685 metres in a south westerly direction to the field boundary then in a south easterly direction along the field edge. The path is 3 metres wide. Then with unspecified width it continues in a north westerly then south westerly direction to the parish boundary with Stebbing where it continues as Bridleway 39.	The ECC BR10 Great Saling Public Path Diversion Order 2014 (HA80 s.119) Confirmed 7/4/14 Operative 5/5/14
62SE	14	BR	New Entry: From its connection with Bridleway 10 running within the existing farm track in a south easterly direction then in a north easterly direction and finally in a south easterly direction parallel to Blake End Road where it connects to the road opposite Onchors Farm. The path is 3 metres wide.	New bridleway created by Public Path Creation Agreement (HA80 s.25) Made 7/4/14

*This column includes limitations of conditions (if any) affecting the right of way in addition to such stiles, footbridges, field gates, hurdles, etc., as are indicated on the map

The Essex County Council Definitive Map Modification No.625 (Braintree District) Order 2018
 Modifications to the Definitive Statement for; **GREENSTEAD GREEN**

OS Sheet No.	Path No.	Classification	Changes to Path Descriptions	Remarks*
83SW	2	FP	Revised Description: From the road in a south easterly direction to cross the dismantled railway. Continuing in south easterly direction until it meets the the A1124, south west of Doe's Corner.	The Braintree DC FP's 2,5 & 42 Greenstead Green Public Path Diversion Order 2011 (TCPA90 s.257) Confirmed 28/11/11 Operative 1/9/17
83SW	4	FP	Revised Description: From the east side of the A1124, south west of Doe's Corner in a southerly direction to meet Footpath 5.	The Braintree DC FP's 4 & 5 Greenstead Green Public Path Extinguishment Order 2011 (TCPA90 s.257) Confirmed 21/6/13
83SW	5	FP	Revised Description: From the east side of the A1124, south west of Doe's Corner running in a south easterly direction to meet Footpath 4, then in a southerly direction where it ends near the dismantled railway.	The Braintree DC FP's 2, 5 & 42 Greenstead Green Public Path Diversion Order 2011 Confirmed 28/11/11 Operative 1/9/17. Also The Braintree DC FP's 4 & 5 Greenstead Green Public Path Extinguishment Order 2011 (TCPA90 s.257) Confirmed 21/6/13

*This column includes limitations of conditions (if any) affecting the right of way in addition to such stiles, footbridges, field gates, hurdles, etc., as are indicated on the map

The Essex County Council Definitive Map Modification No.625 (Braintree District) Order 2018
 Modifications to the Definitive Statement for; **GREENSTEAD GREEN**

OS Sheet No.	Path No.	Classification	Changes to Path Descriptions	Remarks*
83SW	42	FP	Revised Description: From Halstead Road following the boundary of the dismantled railway with unspecified width in a south easterly direction for a distance of approximately 520 metres. Then continuing with a width of 2 metres it continues in a south westerly then south easterly direction for a further 100 metres where it forks. Still with a width of 2 metres one section crosses the dismantled railway in a south easterly direction until it meets the parish boundary of Halstead and continues as Footpath 13. The other section continues in a south westerly direction with unspecified width until it meets the parish boundary and continues as Footpath 12.	The Braintree DC FP's 2,5 & 42 Greenstead Green Public Path Diversion Order 2011 (TCPA90 s.257) Confirmed 28/11/11 Operative 1/9/17

*This column includes limitations of conditions (if any) affecting the right of way in addition to such stiles, footbridges, field gates, hurdles, etc., as are indicated on the map

The Essex County Council Definitive Map Modification No.625 (Braintree District) Order 2018
 Modifications to the Definitive Statement for: **HATFIELD PEVEREL**

OS Sheet No.	Path No.	Classification	Changes to Path Descriptions	Remarks*
71SE	1	FP	Revised Description: From the road in a north easterly direction with unspecified width for a distance of approximately 293 metres. Then with a width of 2 metres it continues in a north easterly direction along the southern side of the ditch on the southern boundary of Termitts Farm for a distance of 265 metres where it then meets Footpath 2.	The ECC FP's 1 & 2 Hatfield Peverel Public Path Diversion Order 2017 (HA80 s.119) Confirmed 25/8/17 Operative 29/9/17
71SE	2	FP	Revised Description: From Footpath 1 at the southern boundary of Termitts Farm in a southerly direction over the railway and through The Vineyards to the sliproad of the B1137.	The ECC FP's 1 & 2 Hatfield Peverel Public Path Diversion Order 2017 (HA80 s.119) Confirmed 25/8/17 Operative 29/9/17
71SE	34	FP	Revised Description: From the B1137 leading north-eastwards and north-westwards for approximately 85 metres, passing beneath the A12. Width of this section is 1 metre. Then, with a width of 2 metres, generally westwards for approximately 165 metres, following the meander of the River Ter. Then, with unspecified width, continuing north-westwards to pass under the railway. Then turning west with a width of 2 metres it continues in a south westerly direction along the field perimeter, on the north side of the railway line and then in a north westerly direction for a distance of approximately 255 metres where it connects to Terling Hall Road to the south of Berwick Farm and opposite where Footpath 44 commences from the road.	The ECC FP34 (part) Hatfield Peverel Public Path Diversion Order 2003 (HA80 s.119) Confirmed 30/1/04 Operative 26/2/04 Mod 289 2004. Also The ECC FP34 Hatfield Peverel Public Path Diversion Order 2017 (HA80 s.119) Confirmed 10/11/17 Operative 8/12/17

*This column includes limitations of conditions (if any) affecting the right of way in addition to such stiles, footbridges, field gates, hurdles, etc., as are indicated on the map

The Essex County Council Definitive Map Modification No.625 (Braintree District) Order 2018
 Modifications to the Definitive Statement for: **HATFIELD PEVEREL**

OS Sheet No.	Path No.	Classification	Changes to Path Descriptions	Remarks*
71SE	35	FP	Revised Description: From Footpaths 36 and 44, west of Toppinghoe Hall in a south westerly direction to the parish boundary with Boreham where it continue as Footpath 20.	The ECC FP36 Hatfield Peverel Public Path Diversion Order 2017 (HA80 s.119) Affects both FPs 35 & 36. Confirmed 25/8/17 Operative 29/9/17
71SE	36	FP	Revised Description: From its connection with Footpath 19, Boreham at the parish boundary running in an easterly direction with unspecified width through Toppinghoe Hall Wood then in a south easterly direction towards Toppinghoe Hall for a distance of approximately 840 metres. Then with a width of 2 metres it continues southerly along an existing track along the east side of the field for a distance of approximately 74 metres where it connects to Footpath 35.	The ECC FP36 Hatfield Peverel Public Path Diversion Order 2017 (HA80 s.119) Affects both FPs 35 & 36. Confirmed 25/8/17 Operative 29/9/17

*This column includes limitations of conditions (if any) affecting the right of way in addition to such stiles, footbridges, field gates, hurdles, etc., as are indicated on the map

The Essex County Council Definitive Map Modification No.625 (Braintree District) Order 2018
 Modifications to the Definitive Statement for: **HATFIELD PEVEREL**

OS Sheet No.	Path No.	Classification	Changes to Path Descriptions	Remarks*
71SE	44	FP	Revised Description: From Footpath 35 leading in a southerly direction along track for a distance of approximately 115 metres. Then in an easterly direction along the field boundary for a distance of approximately 210 metres. Then continuing in a north easterly direction following the field boundary on the south side for a distance of approximately 64 metres, and in a southerly direction along the west field boundary for a distance of approximately 33 metres. Up to this point the path has a width of 2 metres. It then continues with unspecified width in an easterly direction to the road north of the railway.	The ECC FP44 Hatfield Peverel Public Path Diversion Order 2017 (HA80 s.119) Confirmed 25/8/17 Operative 29/9/17

*This column includes limitations of conditions (if any) affecting the right of way in addition to such stiles, footbridges, field gates, hurdles, etc., as are indicated on the map

The Essex County Council Definitive Map Modification No.625 (Braintree District) Order 2018
 Modifications to the Definitive Statement for; **HELIONS BUMPSTEAD**

OS Sheet No.	Path No.	Classification	Changes to Path Descriptions	Remarks*
64SE	23	FP	Revised Description: From its junction with Footpath 24 and 25 with unspecified width in a south westerly direction for a distance of approximately 45 metres. Then with a width of 2 metres it runs in a westerly direction and then in a southerly direction for a distance of approximately 37 metres around the cricket square before continuing with unspecified width in a south westerly direction to its junction with Footpath 27.	The ECC FP's 23 & 24 Helions Bumpstead Public Path Diversion Order 2014 (HA80 s.119) Confirmed with modifications 15/8/16 Operative 12/9/16
64SE	24	FP	Revised Description: From the road in a south easterly direction with unspecified width for a distance of approximately 25 metres. Then with a width of 2 metres in an east south easterly direction along the drive and veering to a north easterly direction through the car park to the west of the sports pavilion for a distance of approximately 90 metres. The path then continues for a distance of approximately 80 in a north easterly direction to the field boundary then in east south easterly direction parallel to the field boundary (where the centre line of the footpath is 2 metres from the boundary hedge/fence) to its junction with Footpath 23 and 25.	The ECC FP's 23 & 24 Helions Bumpstead Public Path Diversion Order 2014 (HA80 s.119) Confirmed with modifications 15/8/16 Operative 12/9/16. There will be the limitation of a 1 metre wide gap at grid ref TL65253, 41611.

*This column includes limitations of conditions (if any) affecting the right of way in addition to such stiles, footbridges, field gates, hurdles, etc., as are indicated on the map

The Essex County Council Definitive Map Modification No.625 (Braintree District) Order 2018
 Modifications to the Definitive Statement for; **HELIONS BUMPSTEAD**

OS Sheet No.	Path No.	Classification	Changes to Path Descriptions	Remarks*
64SE	25	FP	Revised Description: From the road with unspecified width in a south westerly direction passing its connection with Footpath 23 and 24 for a distance of approximately 240 metres. Then with a width of 2 metres it continues for a distance of approximately 124 metres in an east south easterly direction to the field corner then in a south westerly direction along the field boundary. Returning to unspecified width it runs in a south easterly direction for a further 97 metres before connecting to Water Lane.	The ECC FP's 25,27 & 54 Helions Bumpstead Public Path Diversion Order 2014 (HA80 s.119) Confirmed with Modifications 28/7/16 Operative 25/8/16
64SE	32	FP	Revised Description: From Pale Green with unspecified width for a distance of approximately 30 metres in a south easterly direction. Then with a width a 2 metres for a distance of approximately 36 metres it continues in a south easterly direction running parallel to the boundary fence then in a north easterly direction where it then continues with unspecified width in a south easterly direction to the road at Bumpstead Hall.	The ECC FP32 Helions Bumpstead Public Path Diversion Order 2014 (HA80 s.119) Confirmed 10/11/14 Operative 8/12/14

*This column includes limitations of conditions (if any) affecting the right of way in addition to such stiles, footbridges, field gates, hurdles, etc., as are indicated on the map

The Essex County Council Definitive Map Modification No.625 (Braintree District) Order 2018
 Modifications to the Definitive Statement for; **HELIONS BUMPSTEAD**


OS Sheet No.	Path No.	Classification	Changes to Path Descriptions	Remarks*
64SE	38	FP	Revised Description: From its connection with Footpath 39 at Boblow with unspecified width for a distance of approximately 770 metres in a generally northerly direction to its connection with Footpath 30. Then with a width of 2 metres it continues for a distance of approximately 140 metres in a north easterly direction along the boundary fence through the trees towards the road on the northern boundary of the wooded area where the path continues in a north westerly direction to connect to Water Lane via a gap in the hedge.	The ECC FP38 Helions Bumpstead Public Path Diversion Order 2014 (HA80 s.119) Confirmed 14/4/15 Operative 12/5/15
64SE	54	FP	Revised Description: A footpath 2 metres in width commencing where it connects to Footpath 27 running in a westerly then south westerly direction along the boundary fence for approximately 135 metres until it connects to Footpath 22. Then continuing with unspecified width in a westerly then south westerly direction until it connects to Water Lane.	The ECC FP's 25,27 & 54 Helions Bumpstead Public Path Diversion Order 2014 (HA80 s.119) Confirmed with Modifications 28/7/16 Operative 25/8/16


*This column includes limitations of conditions (if any) affecting the right of way in addition to such stiles, footbridges, field gates, hurdles, etc., as are indicated on the map

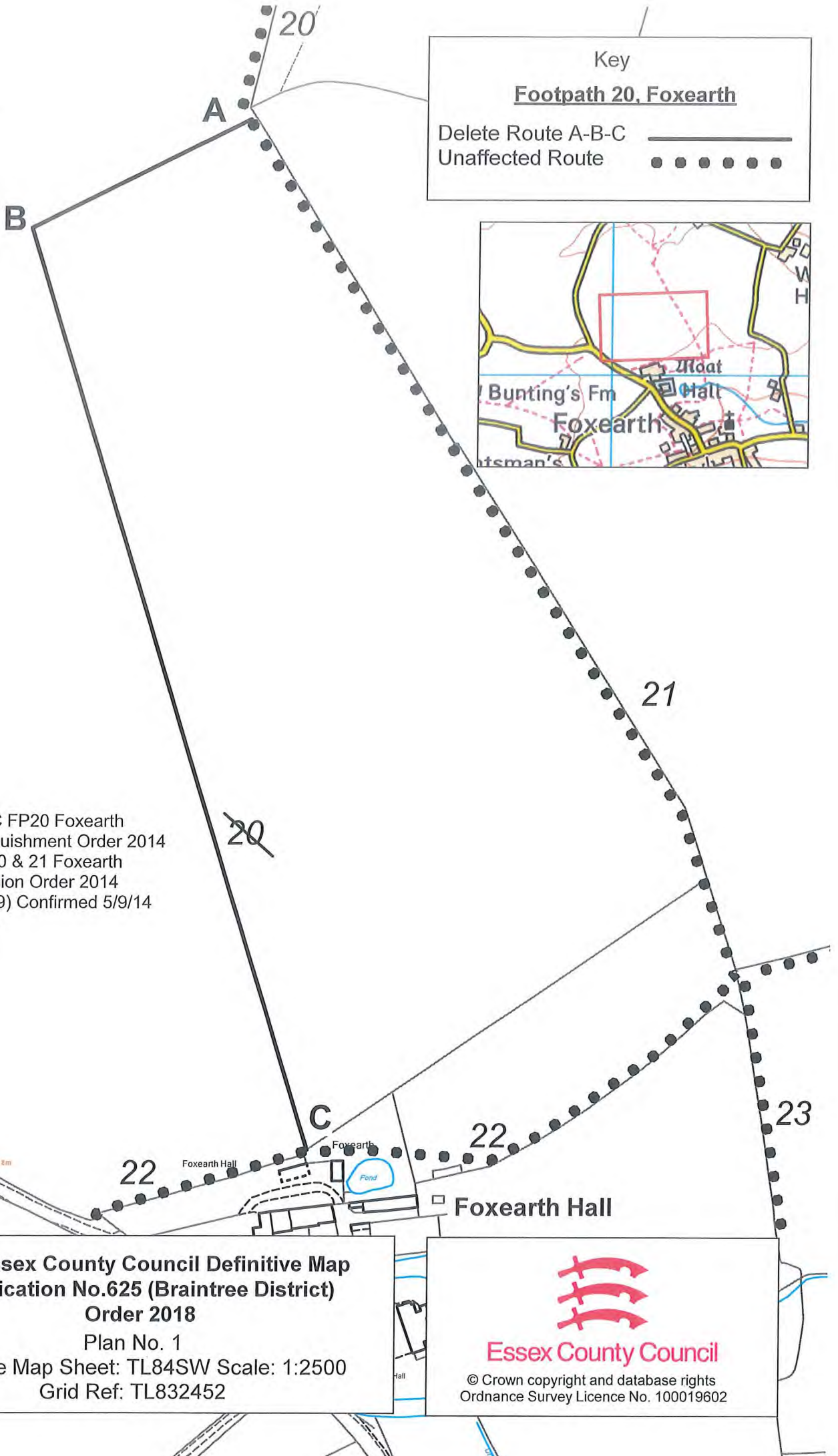


Key

Footpath 20, Foxeath

Delete Route A-B-C 

Unaffected Route 



Refer to; The ECC FP20 Foxeath
Public Path Extinguishment Order 2014
& The ECC FPs 20 & 21 Foxeath
Public Path Diversion Order 2014
(HA80 s.118 & 119) Confirmed 5/9/14
Operative 3/10/14

**The Essex County Council Definitive Map
Modification No.625 (Braintree District)**

Order 2018

Plan No. 1

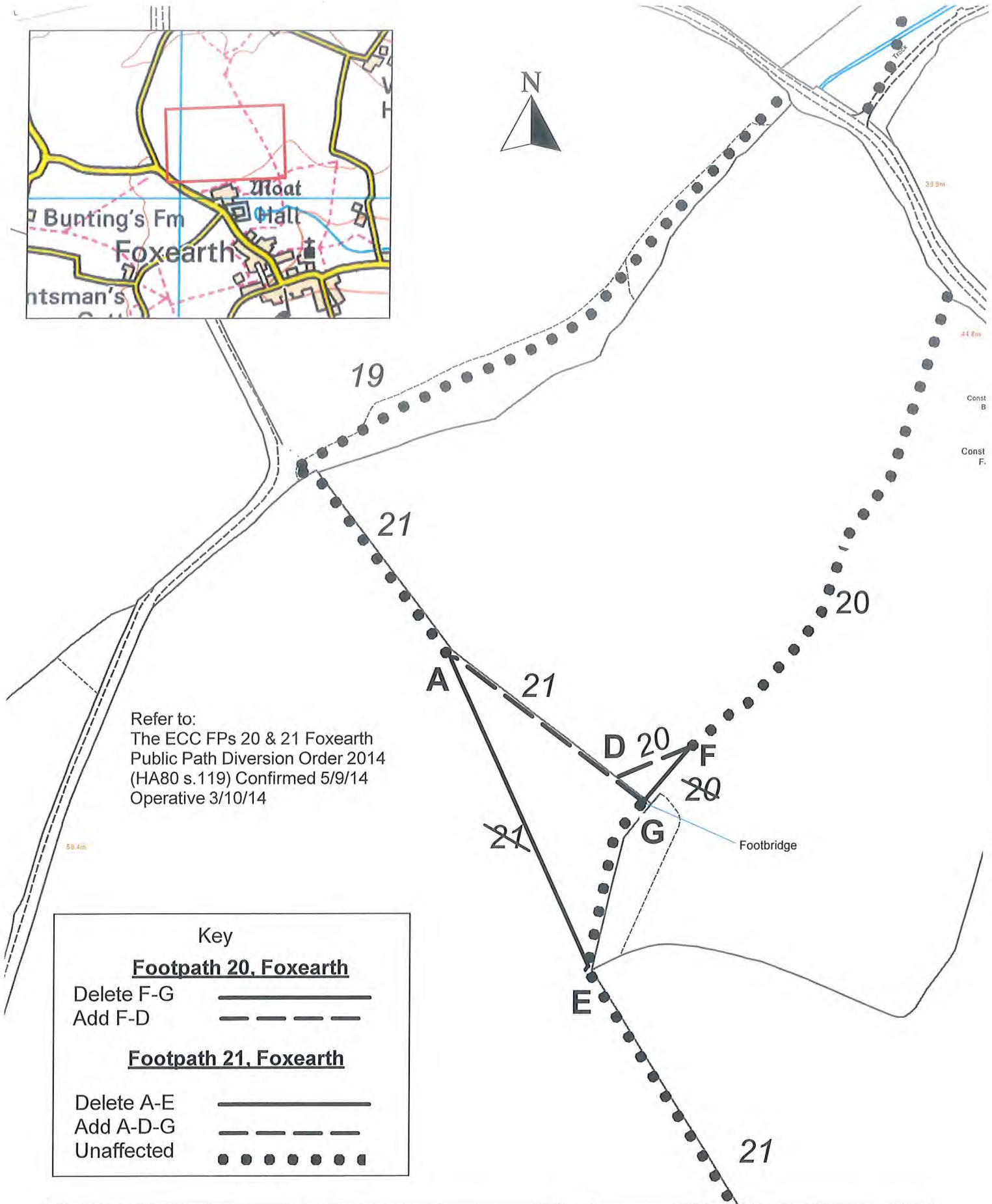
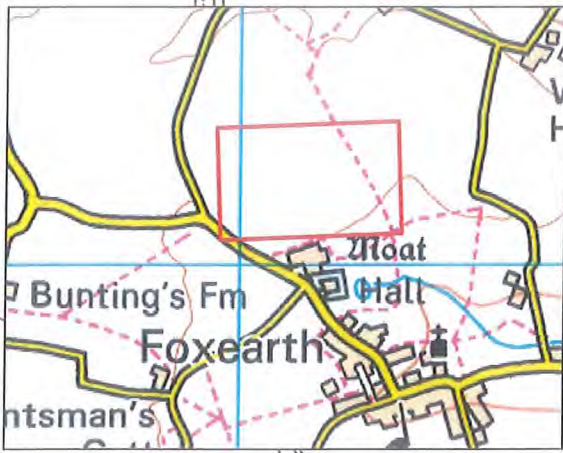
Definitive Map Sheet: TL84SW Scale: 1:2500

Grid Ref: TL832452



Essex County Council

© Crown copyright and database rights
Ordnance Survey Licence No. 100019602



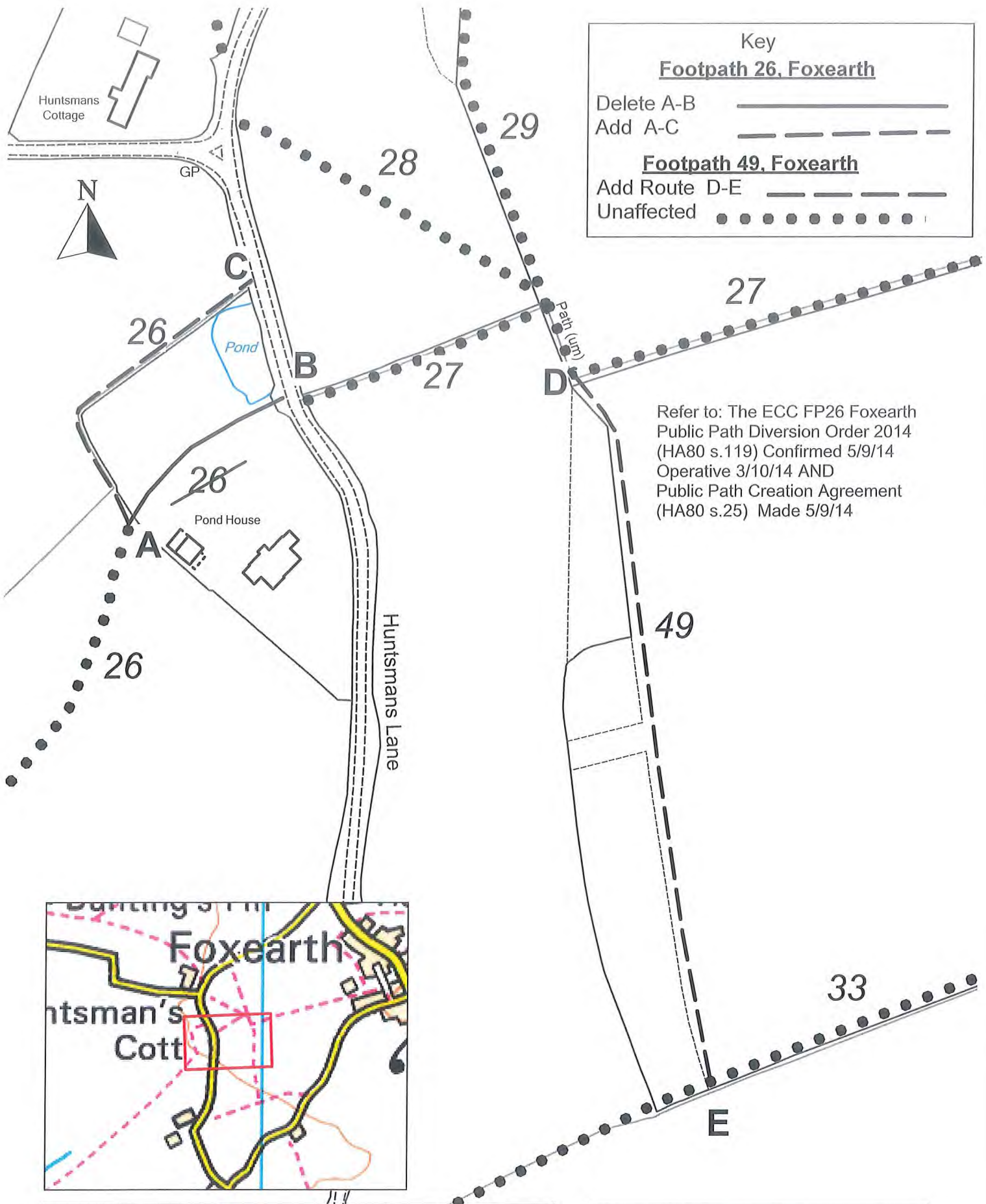
Refer to:
 The ECC FPs 20 & 21 Foxearth
 Public Path Diversion Order 2014
 (HA80 s.119) Confirmed 5/9/14
 Operative 3/10/14

Key	
Footpath 20, Foxearth	
Delete F-G	—————
Add F-D	- - - - -
Footpath 21, Foxearth	
Delete A-E	—————
Add A-D-G	- - - - -
Unaffected	● ● ● ● ● ● ● ●

**The Essex County Council Definitive Map
 Modification No.625 (Braintree District)
 Order 2018
 Plan No. 2
 Definitive Map Sheet: TL84SW Scale: 1:2500
 Grid Ref: TL837456**





Essex County Council
 © Crown copyright and database rights
 Ordnance Survey Licence No. 100019602




Key


Footpath 26, Foxearth

Delete A-B 

Add A-C 

Footpath 49, Foxearth


Add Route D-E 

Unaffected 

Refer to: The ECC FP26 Foxearth
Public Path Diversion Order 2014
(HA80 s.119) Confirmed 5/9/14
Operative 3/10/14 AND
Public Path Creation Agreement
(HA80 s.25) Made 5/9/14

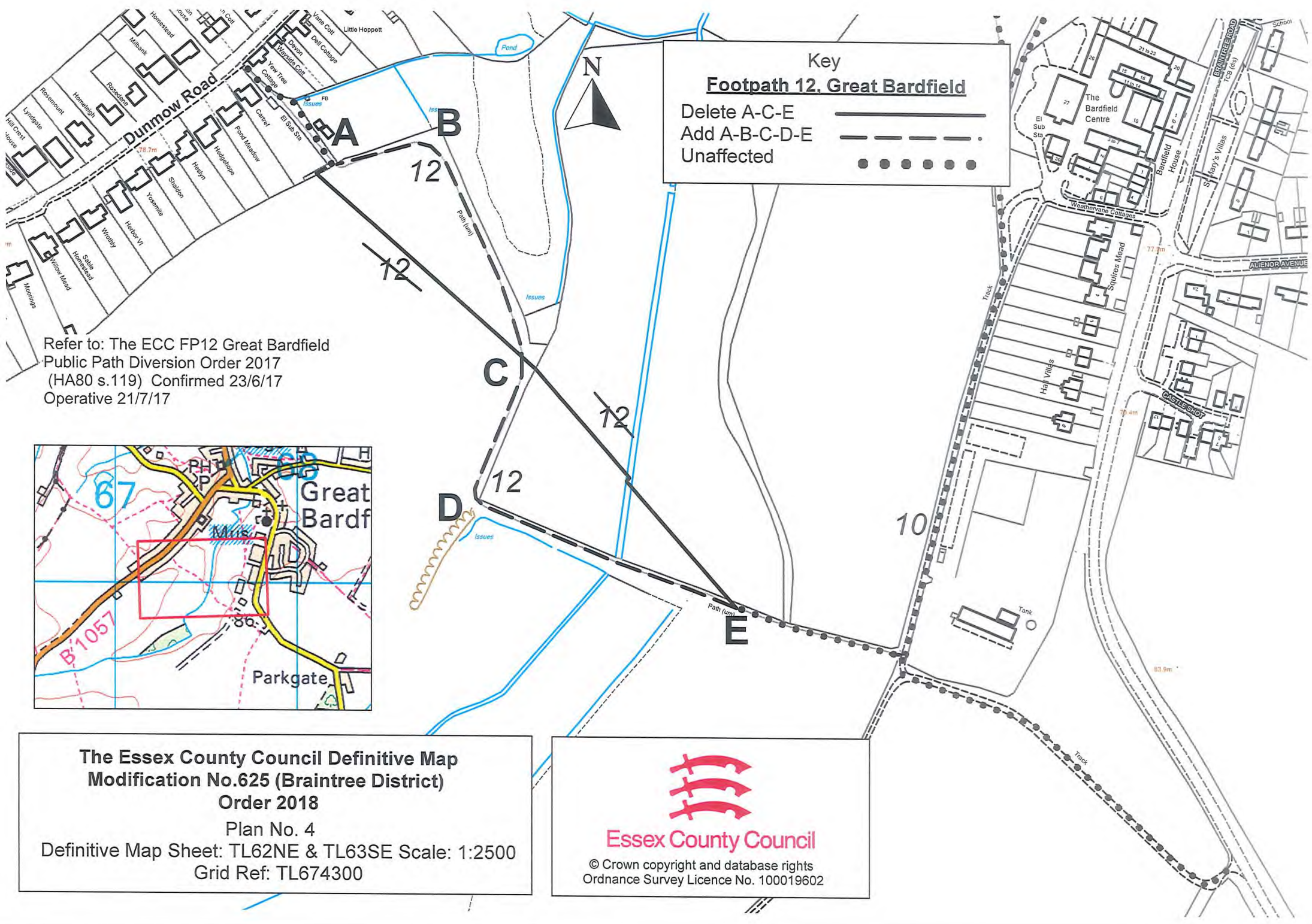


**The Essex County Council Definitive Map
Modification No.625 (Braintree District)
Order 2018
Plan No. 3
Definitive Map Sheet: TL84SW Scale: 1:1500
Grid Ref:TL829445**



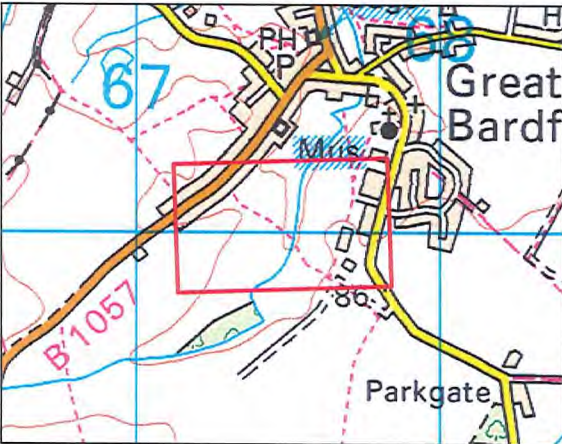
Essex County Council

© Crown copyright and database rights
Ordnance Survey Licence No. 100019602




Key
Footpath 12, Great Bardfield
 Delete A-C-E —————
 Add A-B-C-D-E - - - - -
 Unaffected
 ● ● ● ● ● ●

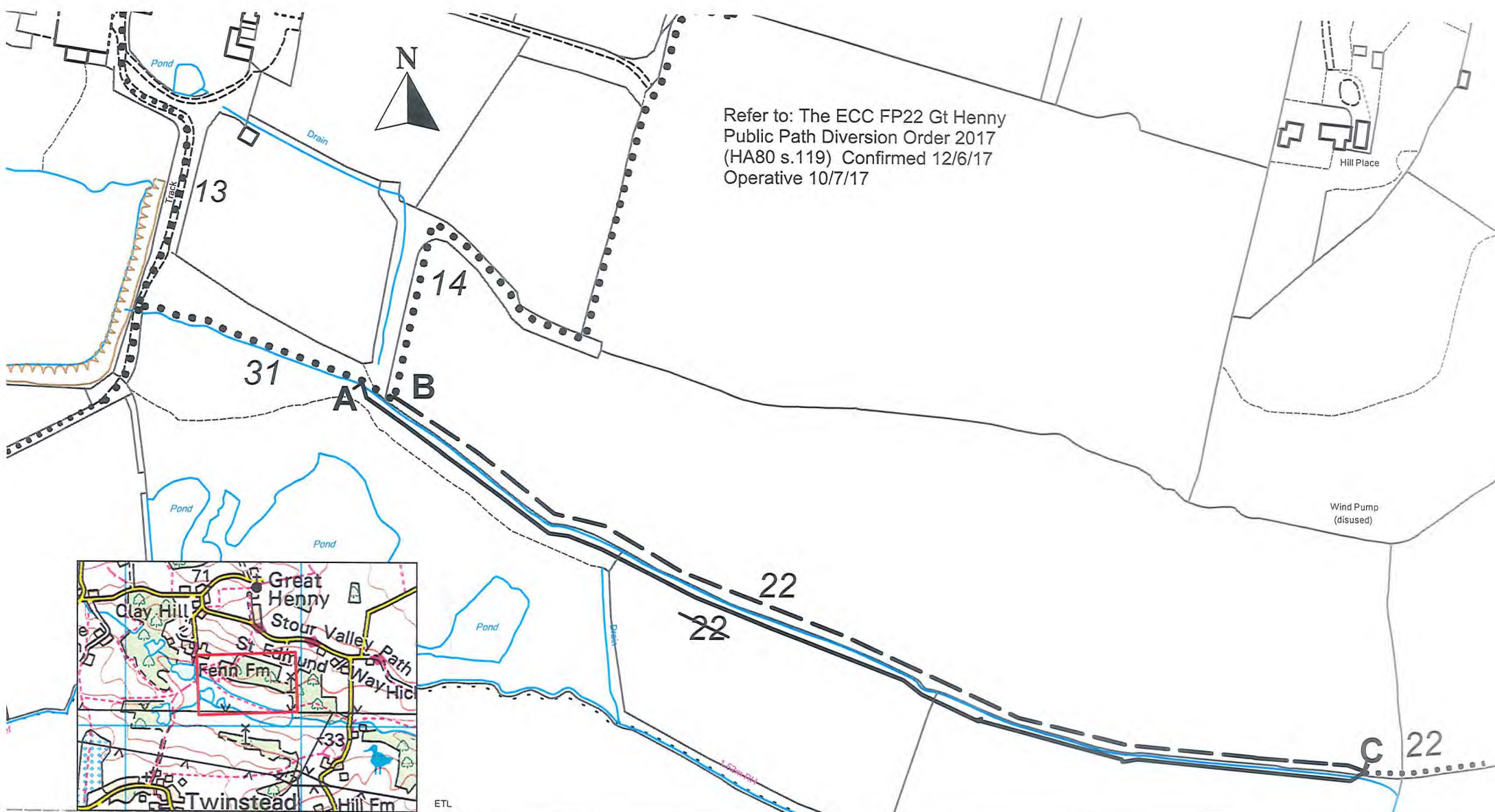
Refer to: The ECC FP12 Great Bardfield
 Public Path Diversion Order 2017
 (HA80 s.119) Confirmed 23/6/17
 Operative 21/7/17



**The Essex County Council Definitive Map
 Modification No.625 (Braintree District)
 Order 2018**
 Plan No. 4
 Definitive Map Sheet: TL62NE & TL63SE Scale: 1:2500
 Grid Ref: TL674300



Essex County Council
 © Crown copyright and database rights
 Ordnance Survey Licence No. 100019602




Refer to: The ECC FP22 Gt Henny
Public Path Diversion Order 2017
(HA80 s.119) Confirmed 12/6/17
Operative 10/7/17



Key	
Footpath 22, Great Henny	
Delete A-C	—————
Add B-C	- - - - -
Unaffected

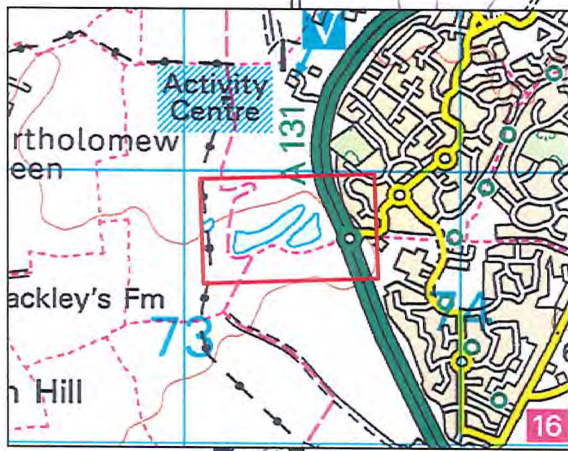
**The Essex County Council Definitive Map
Modification No.625 (Braintree District)
Order 2018**

Plan No. 5
Definitive Map Sheet: TL83NE Scale: 1:2250
Grid Ref: TL867371



Essex County Council

© Crown copyright and database rights
Ordnance Survey Licence No. 100019602

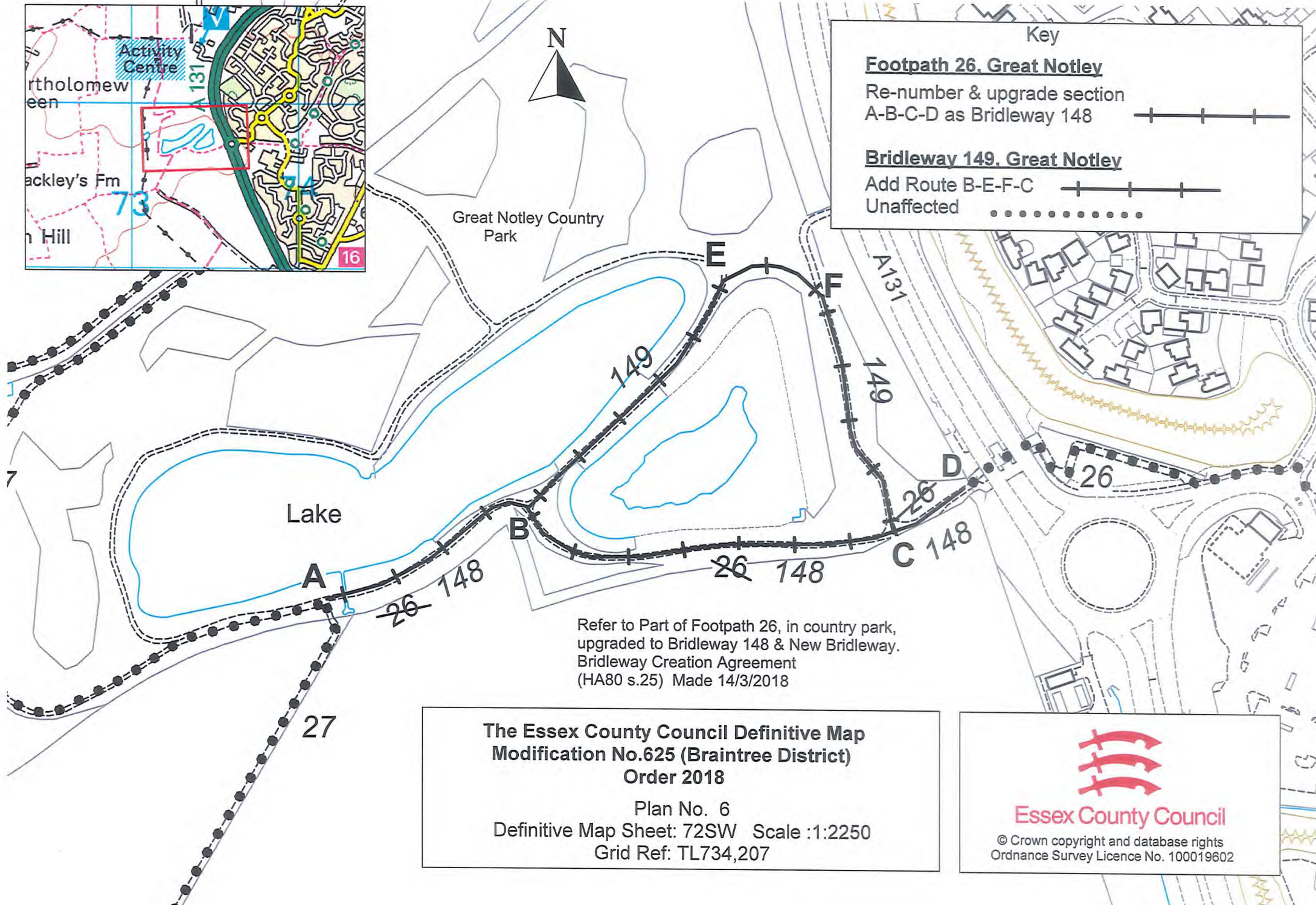


Key

Footpath 26, Great Notley
Re-number & upgrade section
A-B-C-D as Bridleway 148

Bridleway 149, Great Notley
Add Route B-E-F-C

Unaffected



Great Notley Country
Park

Lake

Refer to Part of Footpath 26, in country park,
upgraded to Bridleway 148 & New Bridleway.
Bridleway Creation Agreement
(HA80 s.25) Made 14/3/2018

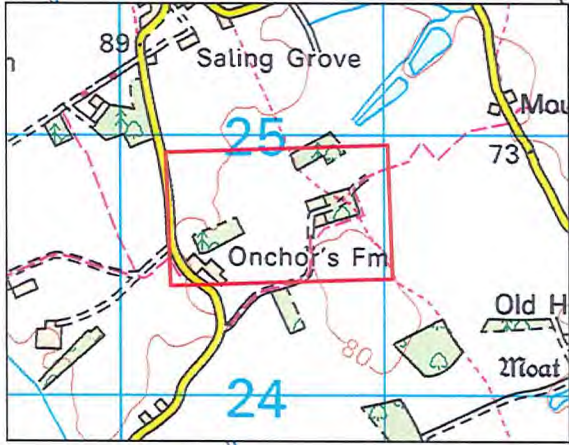
**The Essex County Council Definitive Map
Modification No.625 (Braintree District)
Order 2018**

Plan No. 6
Definitive Map Sheet: 72SW Scale :1:2250
Grid Ref: TL734,207

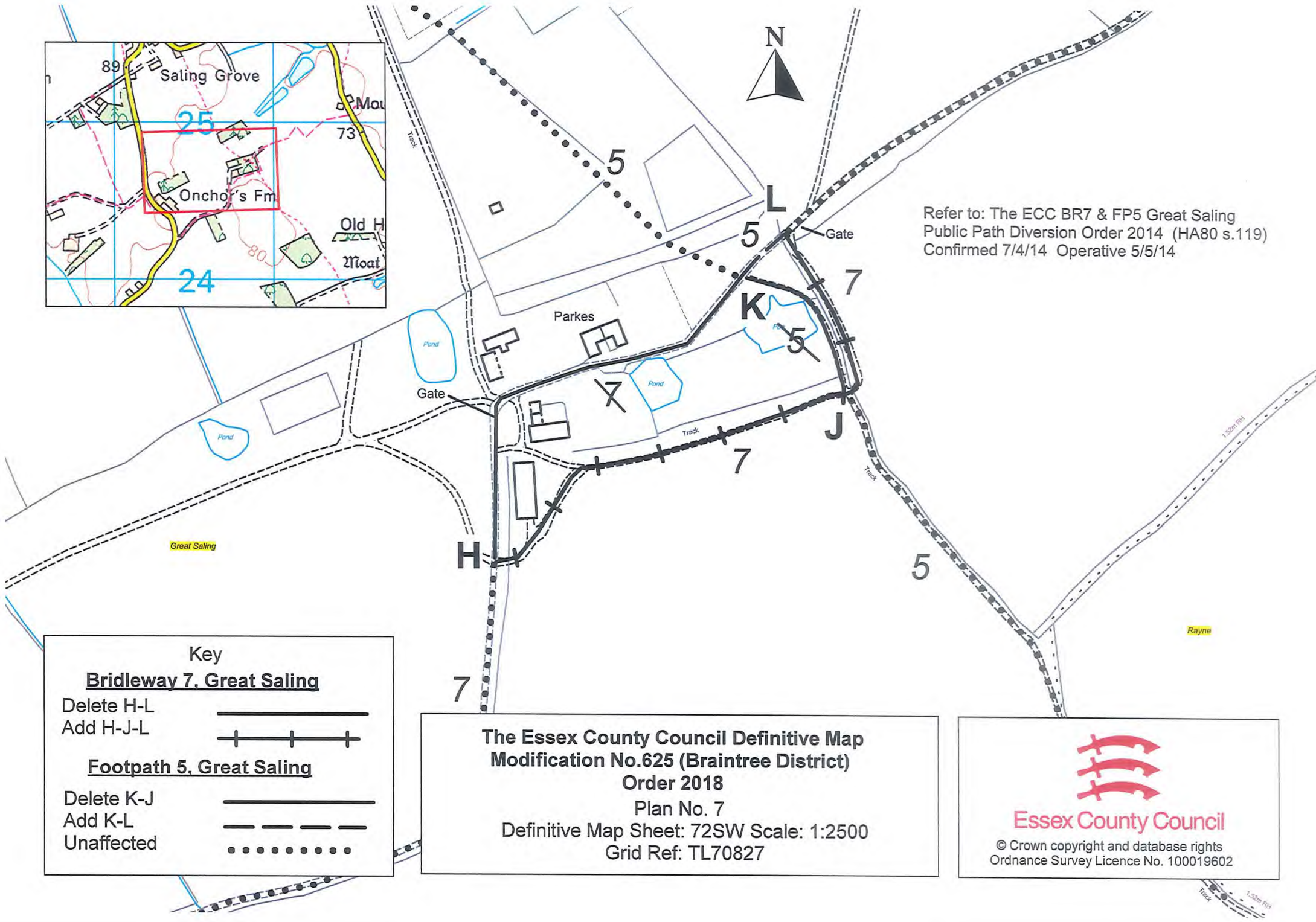


Essex County Council

© Crown copyright and database rights
Ordnance Survey Licence No. 100019602



Refer to: The ECC BR7 & FP5 Great Saling
Public Path Diversion Order 2014 (HA80 s.119)
Confirmed 7/4/14 Operative 5/5/14



Key

Bridleway 7, Great Saling

Delete H-L

Add H-J-L

Footpath 5, Great Saling

Delete K-J

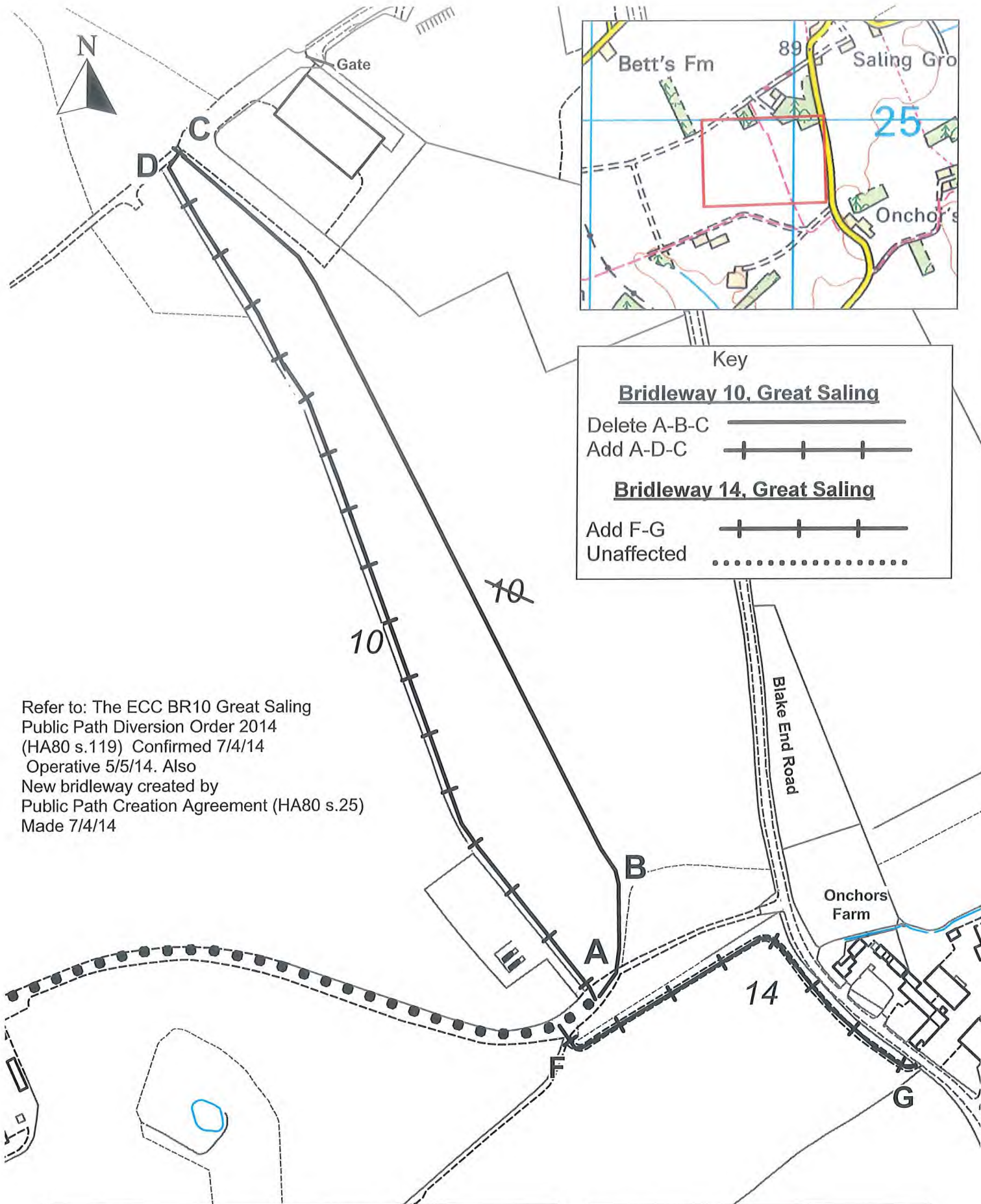
Add K-L

Unaffected

**The Essex County Council Definitive Map
Modification No.625 (Braintree District)
Order 2018
Plan No. 7
Definitive Map Sheet: 72SW Scale: 1:2500
Grid Ref: TL70827**

Essex County Council

© Crown copyright and database rights
Ordnance Survey Licence No. 100019602

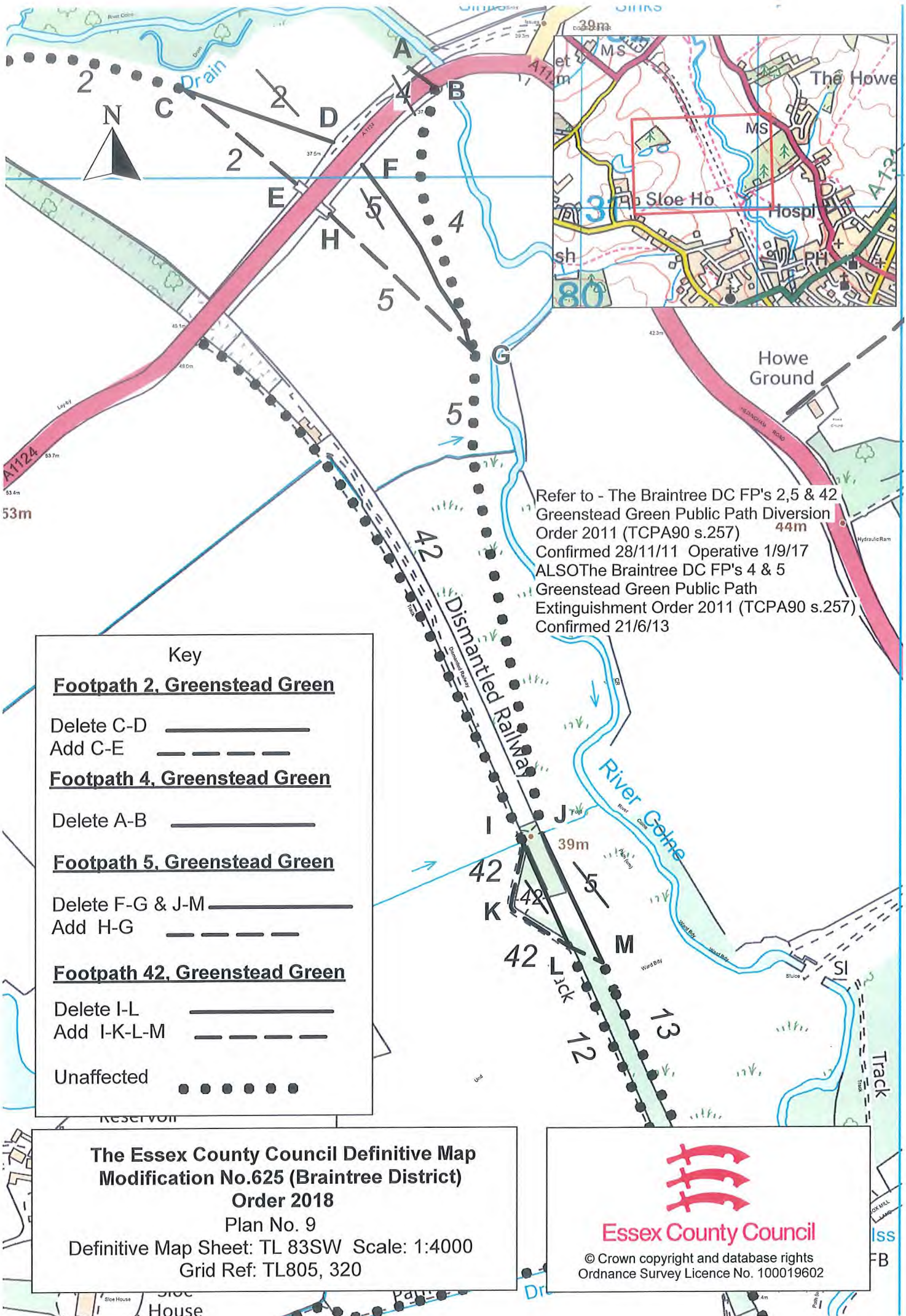


Key	
<u>Bridleway 10, Great Saling</u>	
Delete A-B-C	
Add A-D-C	
<u>Bridleway 14, Great Saling</u>	
Add F-G	
Unaffected	

Refer to: The ECC BR10 Great Saling
 Public Path Diversion Order 2014
 (HA80 s.119) Confirmed 7/4/14
 Operative 5/5/14. Also
 New bridleway created by
 Public Path Creation Agreement (HA80 s.25)
 Made 7/4/14

**The Essex County Council Definitive Map
 Modification No.625 (Braintree District)
 Order 2018**
 Plan No. 8
 Definitive Map Sheet: TL62SE Scale: 1:3500
 Grid Ref: TL702245

Essex County Council
 © Crown copyright and database rights
 Ordnance Survey Licence No. 100019602



Refer to - The Braintree DC FP's 2,5 & 42
 Greenstead Green Public Path Diversion
 Order 2011 (TCPA90 s.257)
 Confirmed 28/11/11 Operative 1/9/17
 ALSO The Braintree DC FP's 4 & 5
 Greenstead Green Public Path
 Extinguishment Order 2011 (TCPA90 s.257)
 Confirmed 21/6/13

Key

Footpath 2, Greenstead Green

Delete C-D

Add C-E

Footpath 4, Greenstead Green

Delete A-B

Footpath 5, Greenstead Green

Delete F-G & J-M

Add H-G


Footpath 42, Greenstead Green

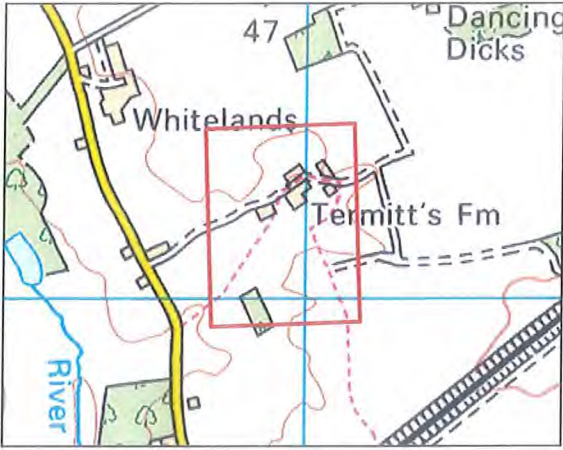
Delete I-L

Add I-K-L-M

Unaffected


**The Essex County Council Definitive Map
 Modification No.625 (Braintree District)
 Order 2018
 Plan No. 9
 Definitive Map Sheet: TL 83SW Scale: 1:4000
 Grid Ref: TL805, 320**



Essex County Council
 © Crown copyright and database rights
 Ordnance Survey Licence No. 100019602




Key

Footpath 1 & 2, Hatfield Peverel

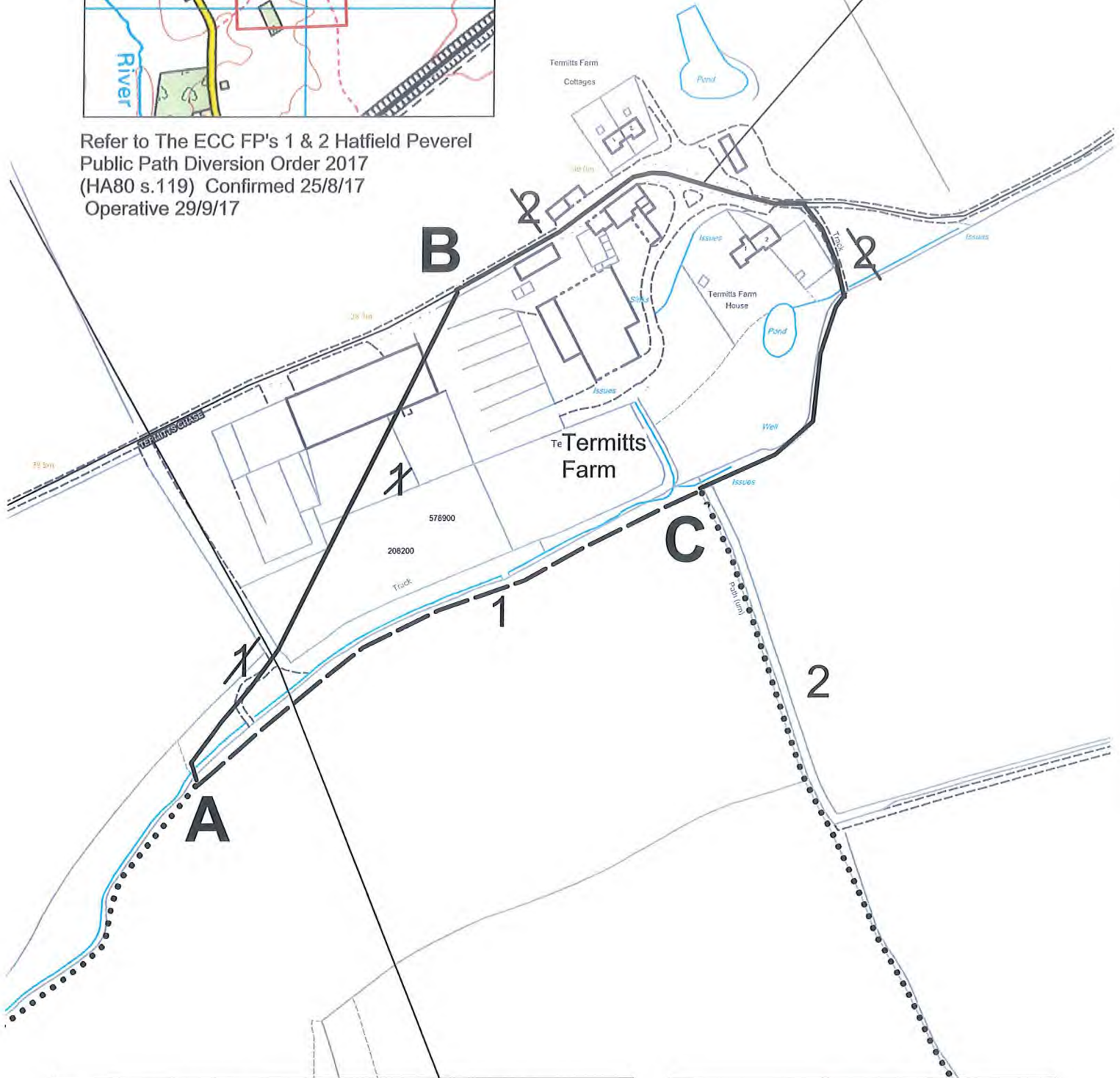
Delete A - B - C 

Add A - C 

Unaffected Route 



Refer to The ECC FP's 1 & 2 Hatfield Peverel
Public Path Diversion Order 2017
(HA80 s.119) Confirmed 25/8/17
Operative 29/9/17



**The Essex County Council Definitive Map
Modification No.625 (Braintree District)
Order 2018**
Plan No. 10
Definitive Map Sheet: TL71SE Scale: 1:2500
Grid Ref: TL790, 132




Essex County Council
© Crown copyright and database rights
Ordnance Survey Licence No. 100019602


metres
Scale: 1:2,501




Key

Footpath 34, Hatfield Peverel

Delete A- B 

Add A - C 

Unaffected Route 

Refer to: The ECC FP34 Hatfield Peverel
Public Path Diversion Order 2017
(HA80 s.119) Confirmed 10/11/17
Operative 8/12/17

**The Essex County Council Definitive Map
Modification No.625 (Braintree District)
Order 2018**

Plan No. 11
Definitive Map Sheet TL71SE Scale: 1:3000
Grid Ref: TL779, 116

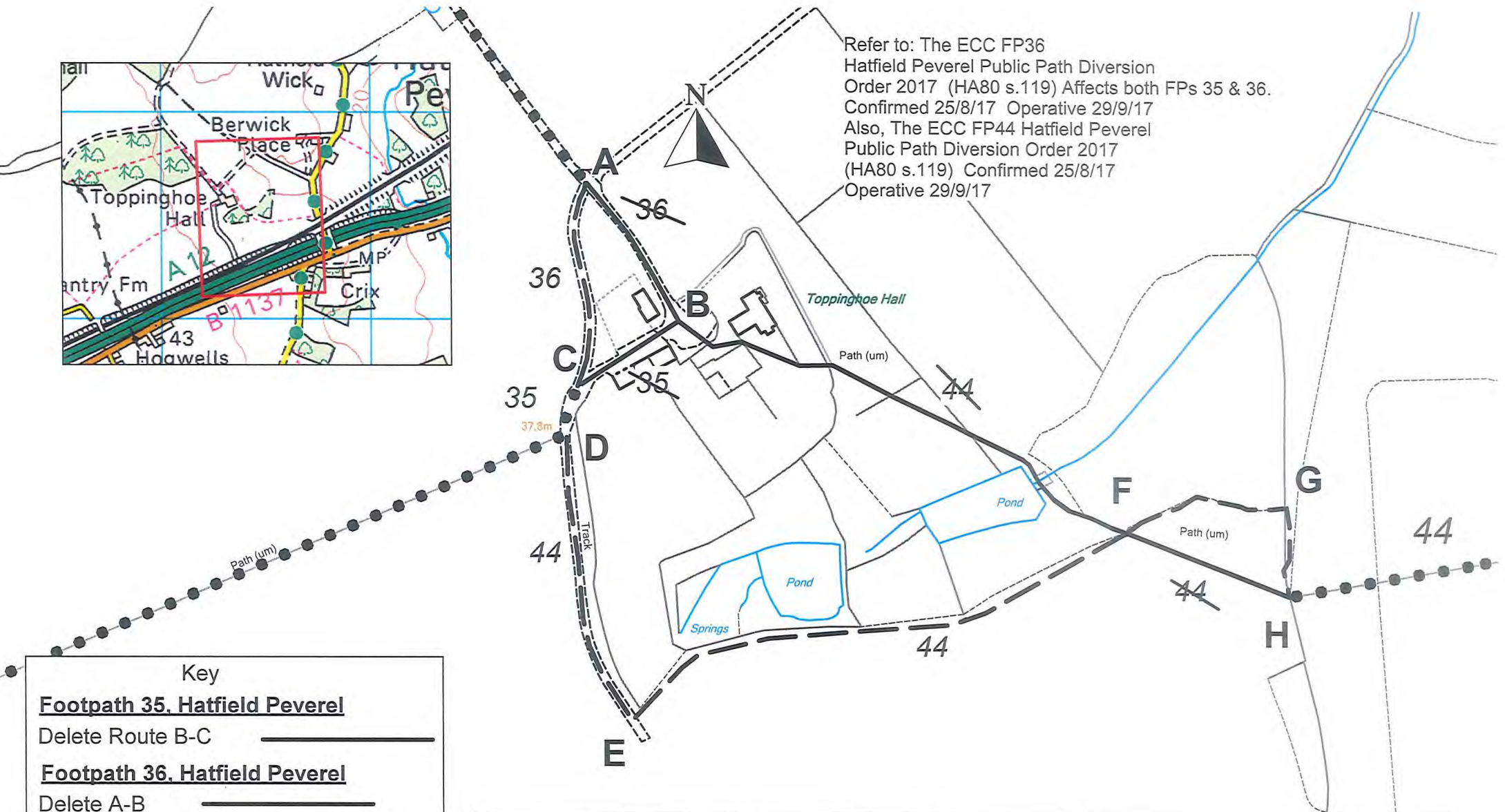


Essex County Council


© Crown copyright and database rights
Ordnance Survey Licence No. 100019602








Refer to: The ECC FP36
 Hatfield Peverel Public Path Diversion
 Order 2017 (HA80 s.119) Affects both FPs 35 & 36.
 Confirmed 25/8/17 Operative 29/9/17
 Also, The ECC FP44 Hatfield Peverel
 Public Path Diversion Order 2017
 (HA80 s.119) Confirmed 25/8/17
 Operative 29/9/17




Key

Footpath 35, Hatfield Peverel
 Delete Route B-C 

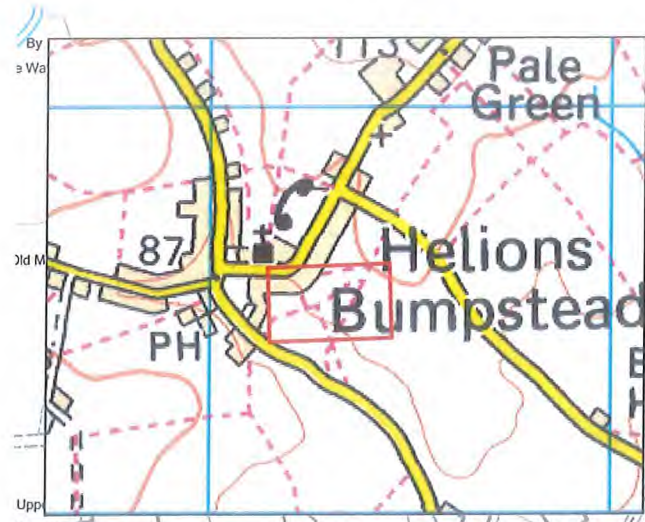
Footpath 36, Hatfield Peverel
 Delete A-B 
 Add A-C 

Footpath 44, Hatfield Peverel
 Delete B-F & F-H 
 Add D-E-F & F-G-H 
 Unaffected 

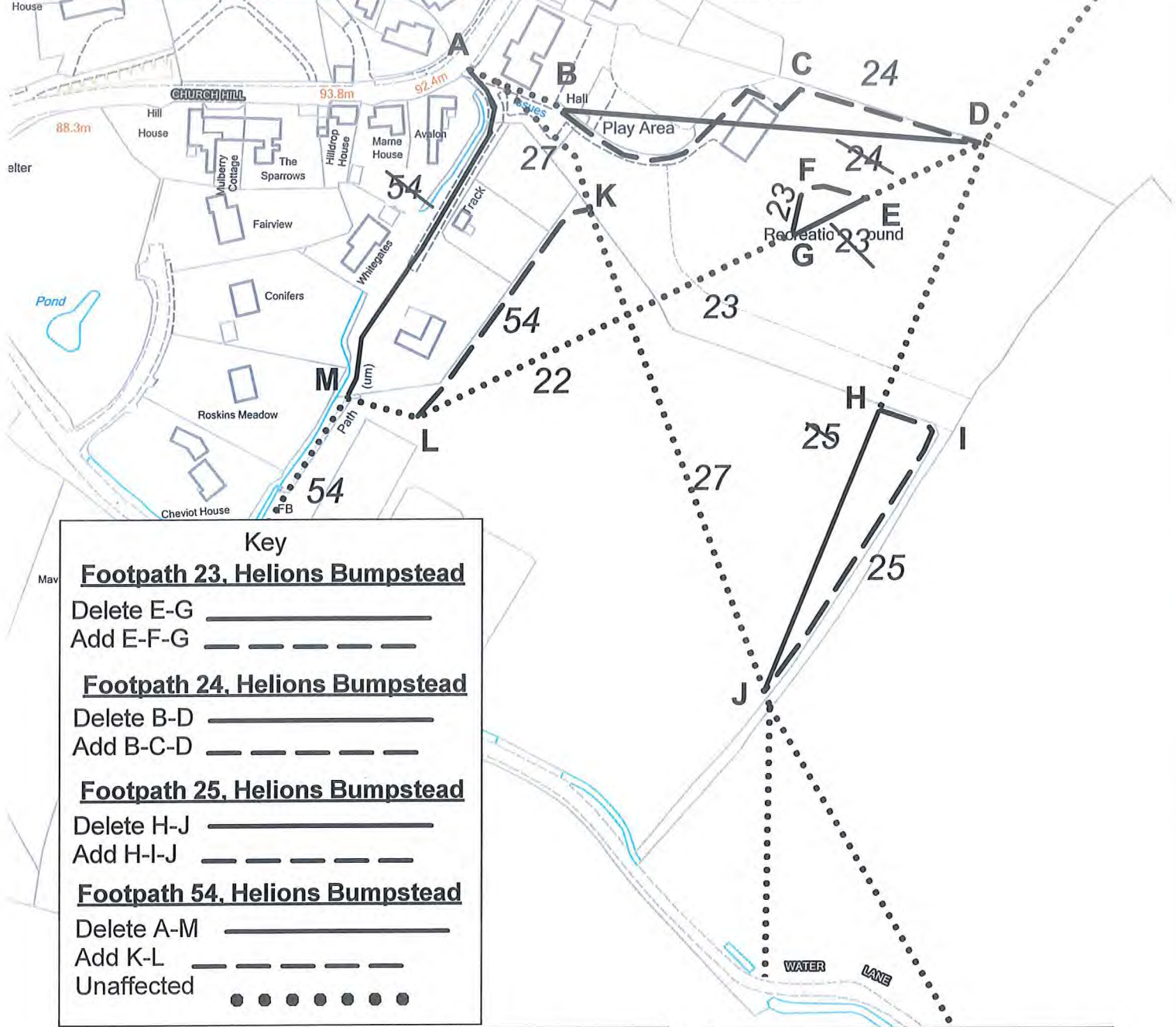
**The Essex County Council Definitive Map
 Modification No.625 (Braintree District)
 Order 2018**
 Plan No. 12
 Definitive Map Sheet: TL71SE Scale: 1:2000
 Grid Ref: TL773, 114



Essex County Council
 © Crown copyright and database rights
 Ordnance Survey Licence No. 100019602



Refer to: The ECC FP's 23 & 24
 Helions Bumpstead Public Path
 Diversion Order 2014 (HA80 s.119)
 Confirmed with modifications 15/8/16
 Operative 12/9/16. Also
 The ECC FP's 25,27 & 54
 Helions Bumpstead Public Path
 Diversion Order 2014 (HA80 s.119)
 Confirmed with Modifications 28/7/16
 Operative 25/8/16



Key

Footpath 23, Helions Bumpstead
 Delete E-G _____
 Add E-F-G _____

Footpath 24, Helions Bumpstead
 Delete B-D _____
 Add B-C-D _____

Footpath 25, Helions Bumpstead
 Delete H-J _____
 Add H-I-J _____

Footpath 54, Helions Bumpstead
 Delete A-M _____
 Add K-L _____
 Unaffected _____

**The Essex County Council Definitive Map
 Modification No.625 (Braintree District)
 Order 2018**
 Plan No. 13
 Definitive Map Sheet:TL64SE Scale: 1:2000
 Grid Ref: TL653, 416

Essex County Council
 © Crown copyright and database rights
 Ordnance Survey Licence No. 100019602

ESSEX

Cottage

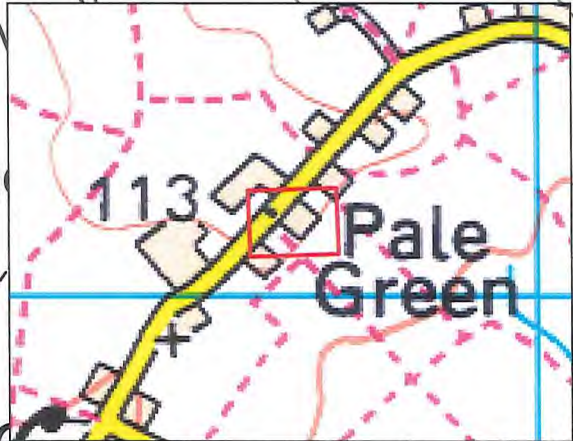
Key

Footpath 32, Helions Bumpstead

Delete A-C

Add A-B-C

Unaffected Route



Ch

113

Pale Green

reen

Haverhill Road

Krikseys

32

Pale Green Cottage

A

32

26

32

C

B

32

Refer to: The ECC FP32 Helions Bumpstead
Public Path Diversion Order 2014 (HA80 s.119)
Confirmed 10/11/14 Operative 8/12/14

Chesterfield House

The Coach House

The Essex County Council Definitive Map
Modification No.625 (Braintree District)
Order 2018
Plan No. 14
Definitive Map Sheet: TL64SE Scale: 1:500
Grid Ref: TL656, 421

Essex County Council
© Crown copyright and database rights
Ordnance Survey Licence No. 100019602

